

DRAWING INFORMATION REQUIREMENT BASEPLAN

- PROPERTY LINES
- UTILITIES
- RESTORATION WORK DETAILS AND NOTES




BOREHOLES / MONITORING WELLS DETAILS

- DIMENSION AND COORDINATES

GENERAL NOTES:

1. ALL UNITS IN METERS, UNLESS OTHERWISE NOTED.
2. COORDINATES ARE IN UTM NAD 83, ZONE 10.
3. CONTRACTOR TO REVIEW PERMIT CONDITIONS AND DETAILS PRIOR TO DRILLING.
4. ALL UNDERGROUND UTILITY AND SERVICE LOCATIONS IN PROXIMITY TO PROPOSED TESTHOLES TO BE IDENTIFIED PRIOR TO DRILLING
5. THE DISTRICT OF NORTH VANCOUVER DOES NOT GUARANTEE THE ACCURACY OR COMPLETENESS OF THE INFORMATION SHOWN ON THIS DRAWING. CONSEQUENTLY THE DISTRICT DOES NOT ACCEPT ANY RESPONSIBILITY FOR COSTS INCURRED AS A RESULT OF ERRORS, DEFICIENCIES AND OMISSIONS IN THIS DRAWING.

LEGEND:

-  BOREHOLE LOCATION
-  MONITORING WELL LOCATION
-  PAVEMENT CORE LOCATION
- MW1 IDENTIFICATION NUMBER
 - "BH" FOR BOREHOLES
 - "MW" FOR MONITORING WELLS
 - "PC" FOR PAVEMENT CORES

CALL BEFORE YOU DIG

CONTRACTOR IS RESPONSIBLE FOR CONTACTING BC ONE "CALL BEFORE YOU DIG" AT 1-800-474-6886, A MINIMUM OF 72 HOURS BEFORE START OF CONSTRUCTION TO LOCATE ALL EXISTING UNDERGROUND SERVICES.

MONITORING WELL COORDINATES

IDENTIFICATION	NORTHING	EASTING
MW1	-	-

DATE

COMMISSIONED	MONTH / DAY / YEAR
DE-COMMISSIONED	MONTH / DAY / YEAR

CLIENT:

PROJECT:

CONSULTANT:

BENCH MARK:

No.	DATE	REVISION	DR.	CHK.	DESIGN: ---	SCALE:
A	mm/dd/yyyy	---	---	---	DRAWN: ---	HOR. 1:500
					CHECKED: ---	VERT. 1:50
					APPROVED: ---	DATE: MONTH YEAR



NORTH VANCOUVER DISTRICT
MUNICIPAL ENGINEERING DEPARTMENT

SEAL

PEER REVIEW

MONITORING WELLS / BOREHOLES
ROAD NAME
ROAD LIMIT

SURVEY BOOK